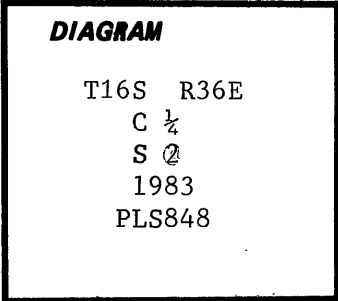


CERTIFIED RECORD OF LAND CORNER MONUMENTATION

History of original corner establishment:

Not previously established.



Description of corner evidence found:

Not previously established.

Description of monument and accessories I established to perpetuate the original location of this corner:



Set a 30"x2" aluminum pipe with a 3 1/2" aluminum cap stamped as shown in diagram. Set 24" in the ground.

From Which:

A Pine 10" dia. bears S45°E, 5.8 ft. scribed C 1/4 S2 BT.
A " 11" " " S33°W, 27.6 ft. " " " "

Set a steel post with warning sign North 3 ft.

Nailed brass washers stamped PLS848, bearing tree & warning signs to each tree.



Corner monumented 7-5-83

Witnessed by Jeff Smith

Office of.....Surveyor.....August.....County of.....Grant.....

State of.....Oregon....., I hereby certify that the within instrument was filed in this office

for record on the...29th day of.....August....., 19...83.

Robert O. Budgett by
(COUNTY OFFICIAL) (DEPUTY)